

### OVERVIEW

As part of Lambeth's commitment to implementing the South Bank Spine Route Masterplan, we will be making enhancements along the Spine route with a focus on making the route safer and more enjoyable for all road users walking, wheeling and cycling.

These enhancements will roll out in late October/early November through experimental traffic orders (ETOs). ETOs enable us to test new designs and respond to feedback from the local community and area visitors once they are operational. The trial will span 12-18 months, during which Lambeth will gather feedback, monitor traffic flow, and assess other impacts.

The key improvements include:

#### **Traffic Filters at Waterloo Bridge:**

A trial featuring two new traffic filters with "No Motor Vehicles" signage on Upper Ground at Waterloo Bridge. Westbound traffic from the National Theatre direction will be stopped, redirecting it up the up ramp to the Waterloo Roundabout. Similarly, eastbound traffic from Belvedere Road, passing the National Theatre, will also be diverted up the up ramp. Emergency Services and TfL buses will be exempt from these restrictions.

#### **One-way section through Bernie Spain Gardens:**

A trial of a one-way section on Upper Ground's eastern end, spanning from Duchy Street to Broadwall. Motorists will be permitted to travel only in the eastbound direction, with a dedicated two-way cycling lane provided for contraflow cycling.

#### **Removal of up ramp coach parking bays:**

To enhance road safety and traffic management, we will trial the removal of designated coach parking bays on the up ramp beside Waterloo Bridge. This adjustment improves safety for contraflow cycling on the up ramp by eliminating conflicts between parked vehicles and large trucks sharing the same road space.

Direct access to all properties along Belvedere Road and Upper Ground will be maintained, but what may be affected is the route you will need to take to your property or business.

Starting in early 2024, vehicle access to the Pedestrian Zone on Concert Hall Approach will only be available for service/delivery vehicles during specific times. Please keep this in mind and consider using alternate routes now.

This Spine Route Parking and Access Guide includes maps which showcase the trial features and provide details regarding the entry and exit paths to local destinations, including car parks. We hope you will find this a helpful tool for navigating the area once the changes are in place.

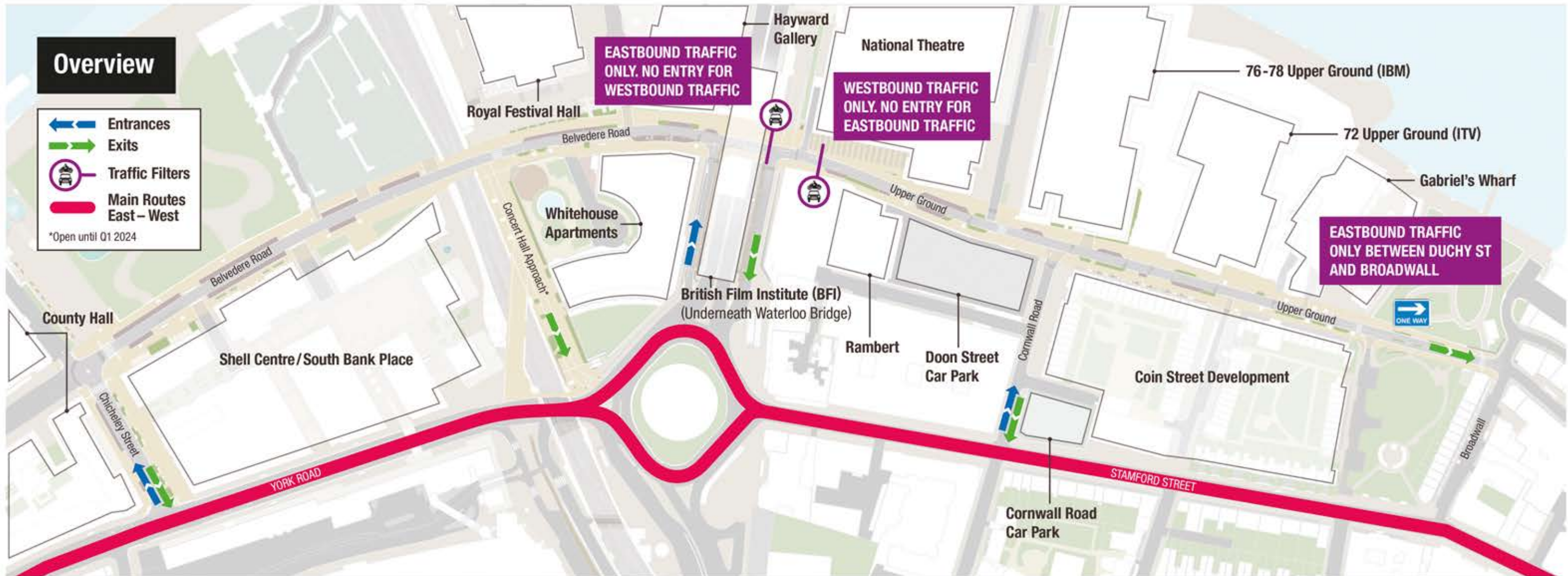
#### **Helpful Links**

South Bank Spine Route Masterplan: <https://www.lambeth.gov.uk/housing/regeneration-projects/south-bank-spine-route>

South Bank Spine Route Parking and Access Guide and FAQ be found online here: <https://waterloo.commonplace.is/edit/proposals/spine-route-at-waterloo-bridge>

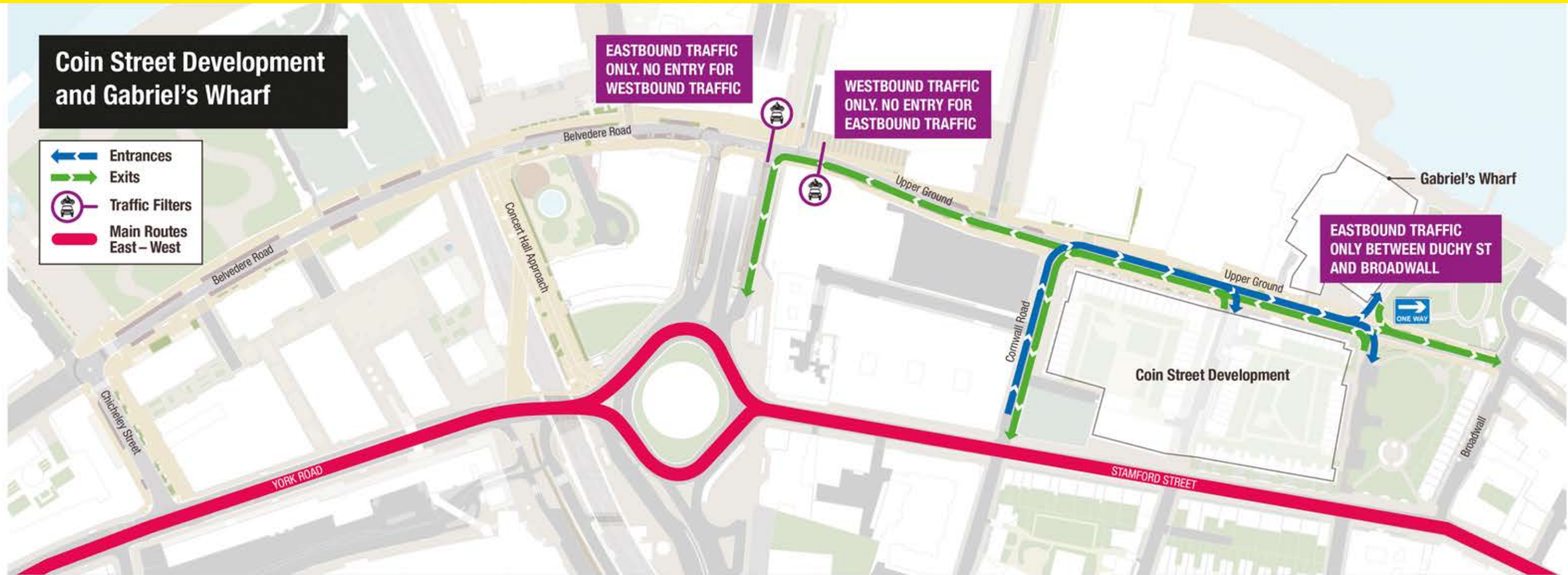
# SOUTH BANK

## SPINE ROUTE CAR PARK AND ACCESS GUIDE



# SOUTHBANK

## SPINE ROUTE CAR PARK AND ACCESS GUIDE



### GETTING AROUND

To reach the Coin Street Development and Gabriel's Warf by car, travel north along Cornwall Road and turn right onto Upper Ground. Exiting the area is unchanged however drivers should note that when travelling westbound on Upper Ground they will not be able to continue through to Belvedere Road and will be required to turn left up the up ramp where Upper Ground meets Belvedere Road.

# SOUTHBANK

## SPINE ROUTE CAR PARK AND ACCESS GUIDE



### GETTING AROUND

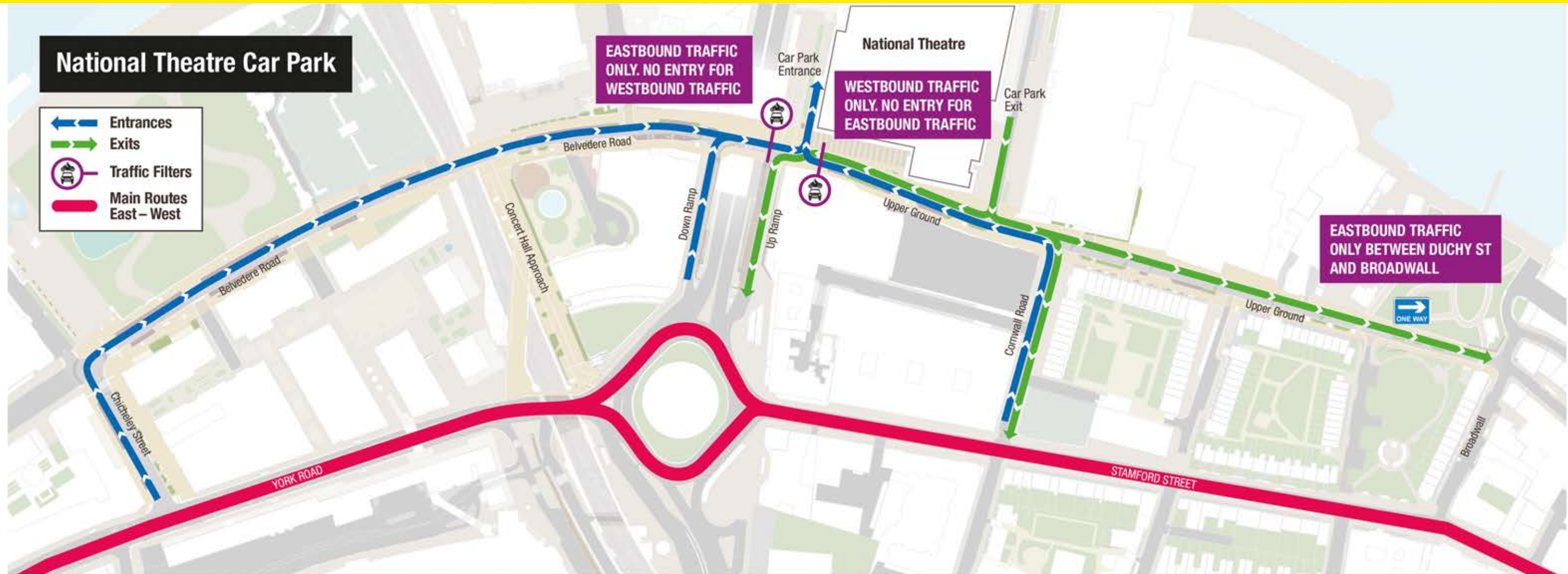
To reach the car parking at 72 and 76-78 Upper Ground, head north along Cornwall Road to Upper Ground. Turn left to reach 76-78 Upper Ground or right to reach 72 Upper Ground.

To leave the area from 72 Upper Ground you can travel west along Upper Ground and turn left onto either Cornwall Road or the up ramp. You can also travel east along Upper Ground and exit the area through Bernie Spain Gardens.

To leave the area from 76 – 78 Upper Ground you can travel west along Upper Ground and turn left onto the up ramp, or you can travel east along Upper Ground and turn right onto Cornwall Road or continue straight to exit the area through Bernie Spain Gardens.

# SOUTHBANK

## SPINE ROUTE CAR PARK AND ACCESS GUIDE



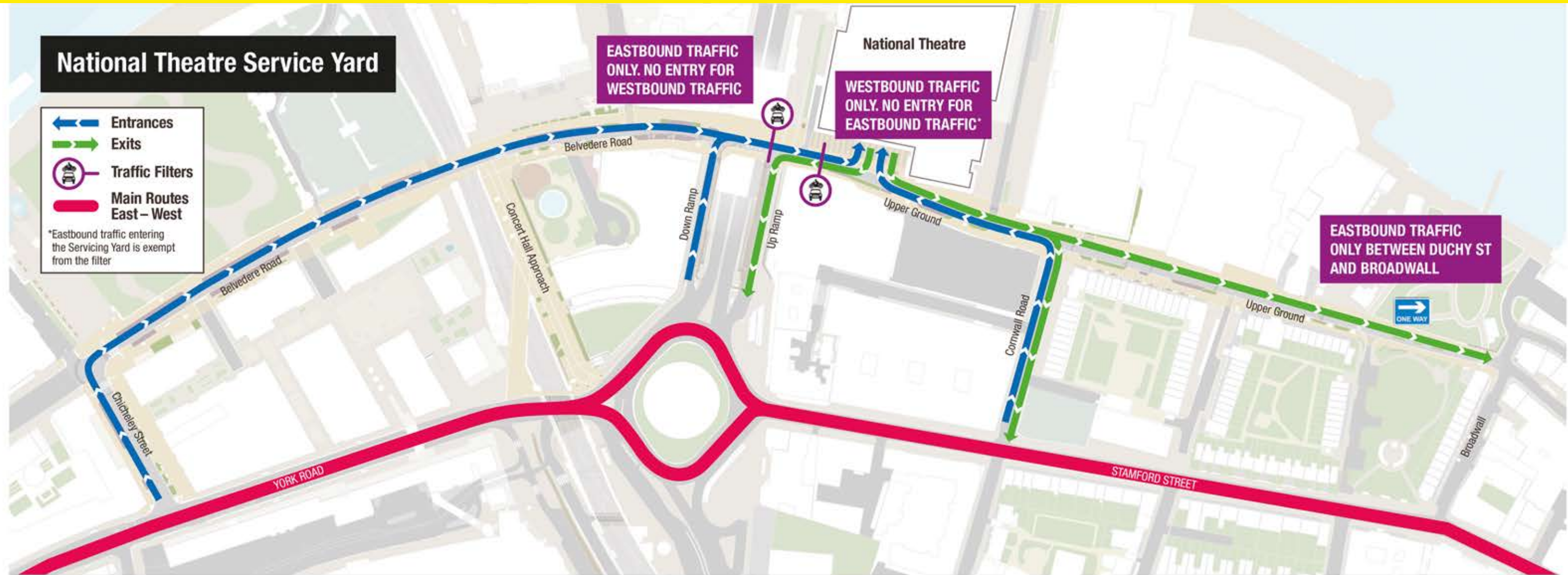
## GETTING AROUND

Access to the National Theatre car park entrance continues to be either via Belvedere Road travelling eastbound or Upper Ground travelling westbound. Access to Belvedere Road is either via Chicheley Street or the down ramp to Belvedere Road just west of Waterloo Bridge. Access to the National Theatre car park via Upper Ground is by travelling north along Cornwall Road and turning left onto Upper Ground.

Upon exiting the National Theatre car park, you can leave the area by either travelling west on Upper Ground and turning left onto the up ramp or you can travel east along Upper Ground and turn right onto Cornwall Road or continue east on Upper Ground and exit the area through Bernie Spain Gardens.

# SOUTHBANK

## SPINE ROUTE CAR PARK AND ACCESS GUIDE



## GETTING AROUND

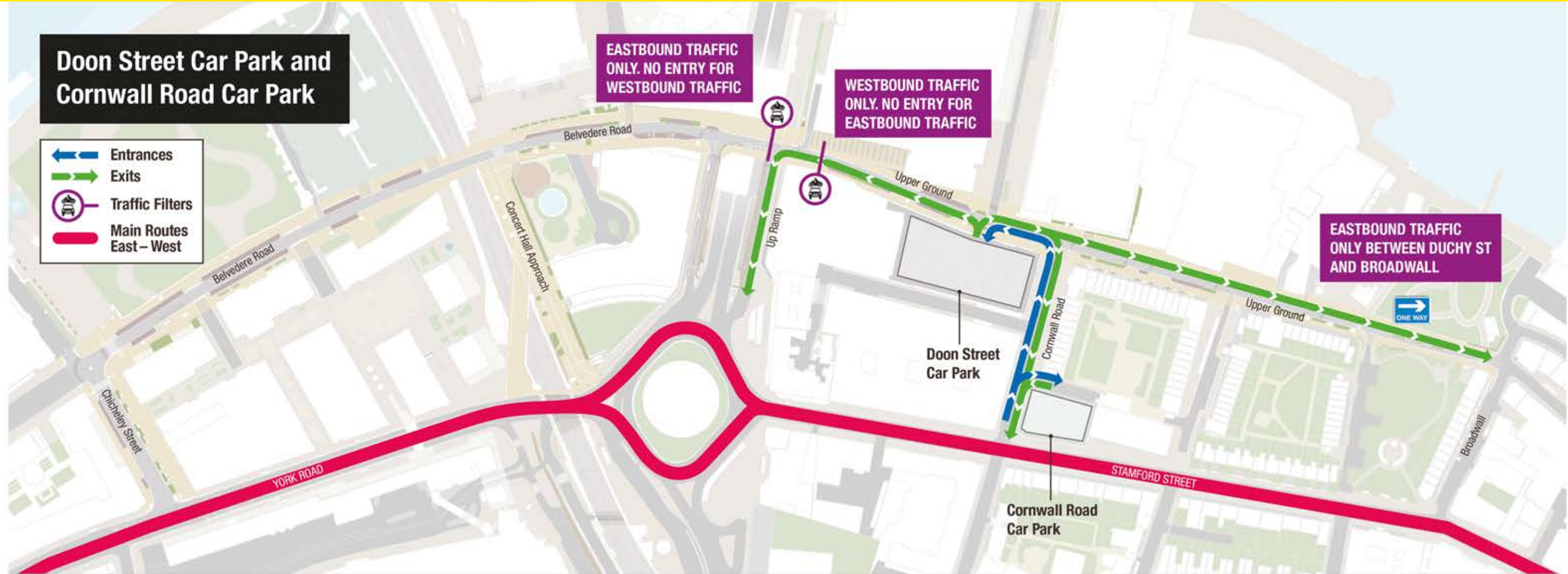
The filter location on Upper Ground has been carefully positioned to continue to provide access to the National Theatre Service Yard from both Belvedere Road and Upper Ground.

For access to the service yard from Belvedere Road, go north along Chicheley Street or north along the down ramp just west of Waterloo Bridge and turn right onto Belvedere Road. Just before the filter on Upper Ground you can turn left into the service yard. For access to the service yard along Upper Ground, go north along Cornwall Road and turn left onto Upper Ground.

Upon leaving the National Theatre Service Yard you can exit the area by travelling west along Upper Ground and turning left onto the up ramp or by travelling east along Upper Ground and either turning right onto Cornwall Road or continuing east along Upper Ground through Bernie Spain Gardens.

# SOUTHBANK

## SPINE ROUTE CAR PARK AND ACCESS GUIDE

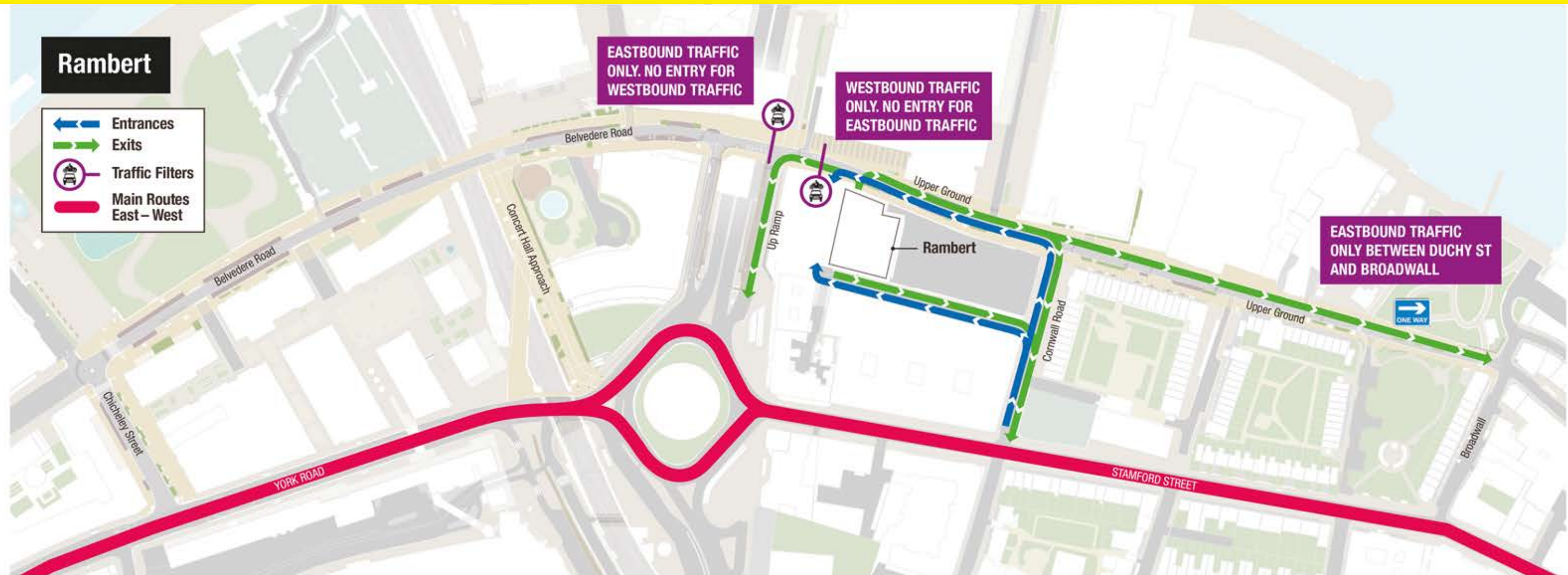


### GETTING AROUND

Doon Street car park must now be accessed by travelling north along Cornwall Road and then turning left onto Upper Ground. To leave the area, you can exit the car park travelling west along Upper Ground and then turn left onto the up ramp. You can also travel east along Upper Ground and then turn right onto Cornwall Road or continue east and exit the area through Bernie Spain Gardens.

# SOUTHBANK

## SPINE ROUTE CAR PARK AND ACCESS GUIDE



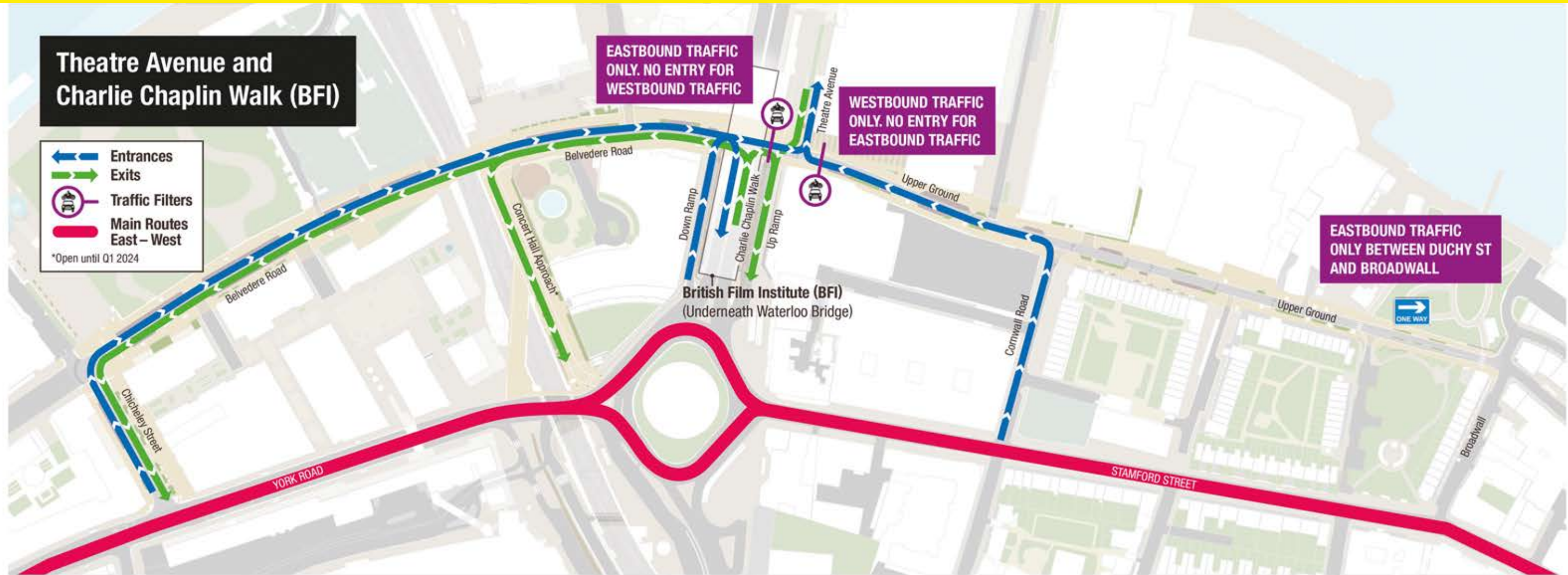
## GETTING AROUND

The Rambert building car park can be reached by travelling north on Cornwall Road and turning left on either Doon Street or Upper Ground. Upon exiting the Rambert building car park you have several options to make your way out of the area. You can either take Upper Ground going west and then turning right onto the up ramp, or you can take Upper Ground going east and exit through Bernie Spain Gardens, or lastly you can turn right from either Upper Ground or Doon Street onto Cornwall Road.



# SOUTHBANK

## SPINE ROUTE CAR PARK AND ACCESS GUIDE



## GETTING AROUND

You can enter Charlie Chaplin Walk under the Waterloo Bridge by travelling east along Belvedere Road. Access Belvedere road by turning right off of either Chicheley Street or the down ramp. You will not be able to travel west along Upper Ground to access Charlie Chaplin Walk.

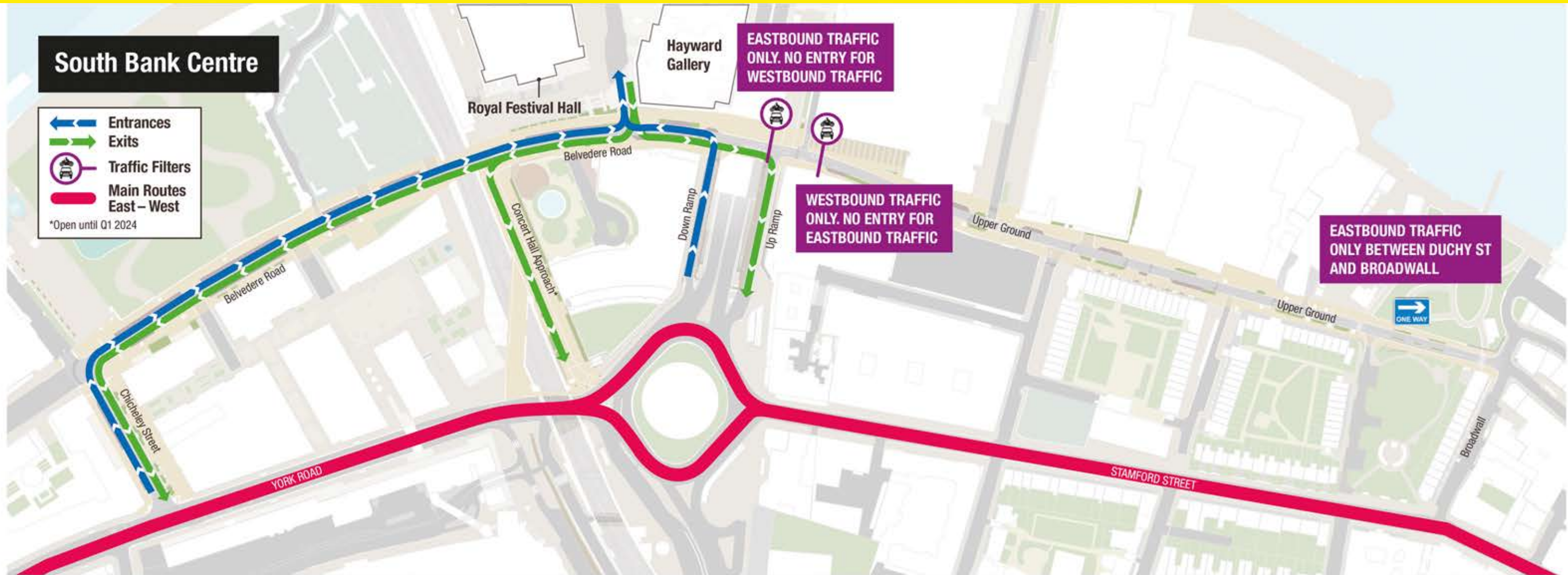
To exit the area when leaving Charlie Chaplin Walk, you can either turn left and travel west along Belvedere Road then turn right on Chicheley Street or you can turn right and travel east along Belvedere Road then turn left onto the up ramp.

Entry to Theatre Avenue is possible by either travelling east along Belvedere or west along Upper Ground. To access Belvedere Road, turn right off of either Chicheley Street or the down ramp. To access Upper Ground, take Cornwall Road heading north and turn left onto Upper Ground.

To exit the area when leaving Theatre Avenue, head straight and take the up ramp. You will not be able to take either Belvedere Road or Upper Ground to exit the area.

# SOUTH BANK

## SPINE ROUTE CAR PARK AND ACCESS GUIDE



## GETTING AROUND

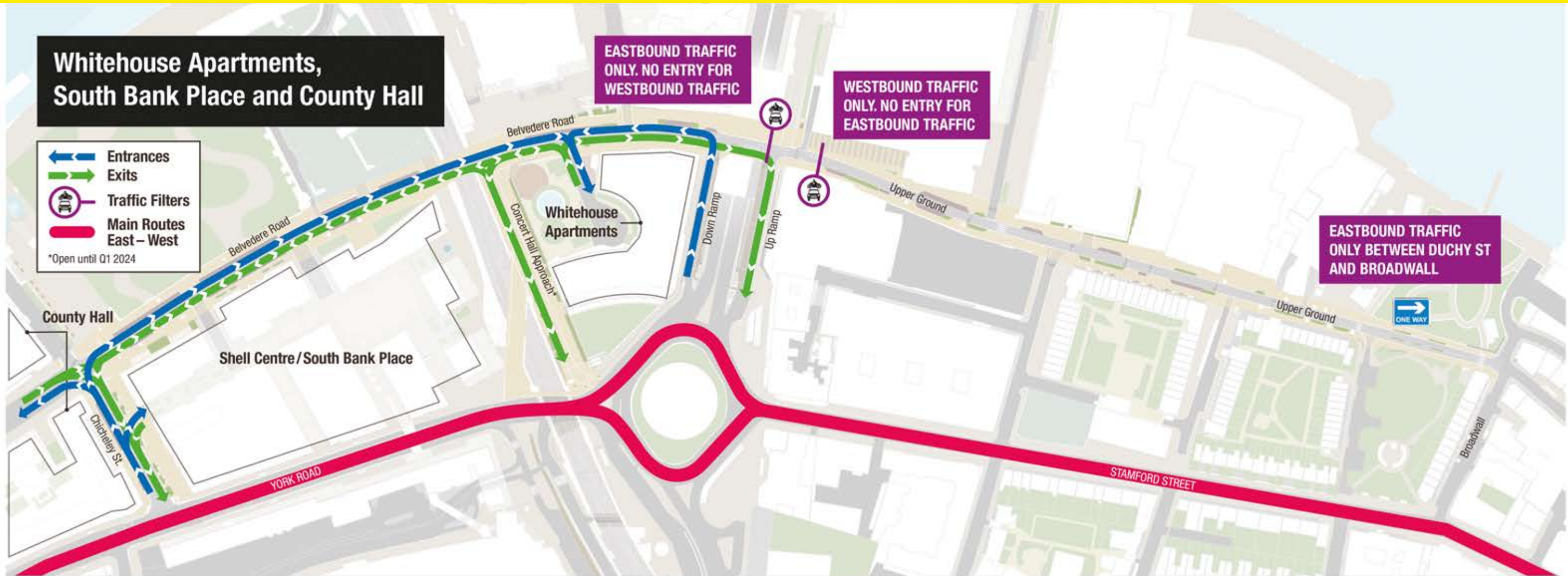
To park in the South Bank Centre car park, you can take Chicheley Street heading north and then turn right onto Belvedere Road and turn left into the car park. You can also take the down ramp heading north and turn left onto Belvedere Road and then turn right into the car park.

To exit the area from the South Bank car park, turn left onto Belvedere Road heading east and then right onto the up ramp. You can also turn right onto Belvedere Road, heading west, and then turn left onto Chicheley Street.

You will not be able to exit or enter via Upper Ground.

# SOUTHBANK

## SPINE ROUTE CAR PARK AND ACCESS GUIDE



## GETTING AROUND

Both entry and exit from the Whitehouse Apartments, South Bank Place and County Hall can be from either eastbound or westbound on Belvedere Road. Access to Belvedere Road will be via either the down ramp or via Chicheley Street. Exit will be along Belvedere Road westbound then left onto Chicheley Street or eastbound then right up the up ramp.

You will not be able to exit or enter via Upper Ground.